

PV in



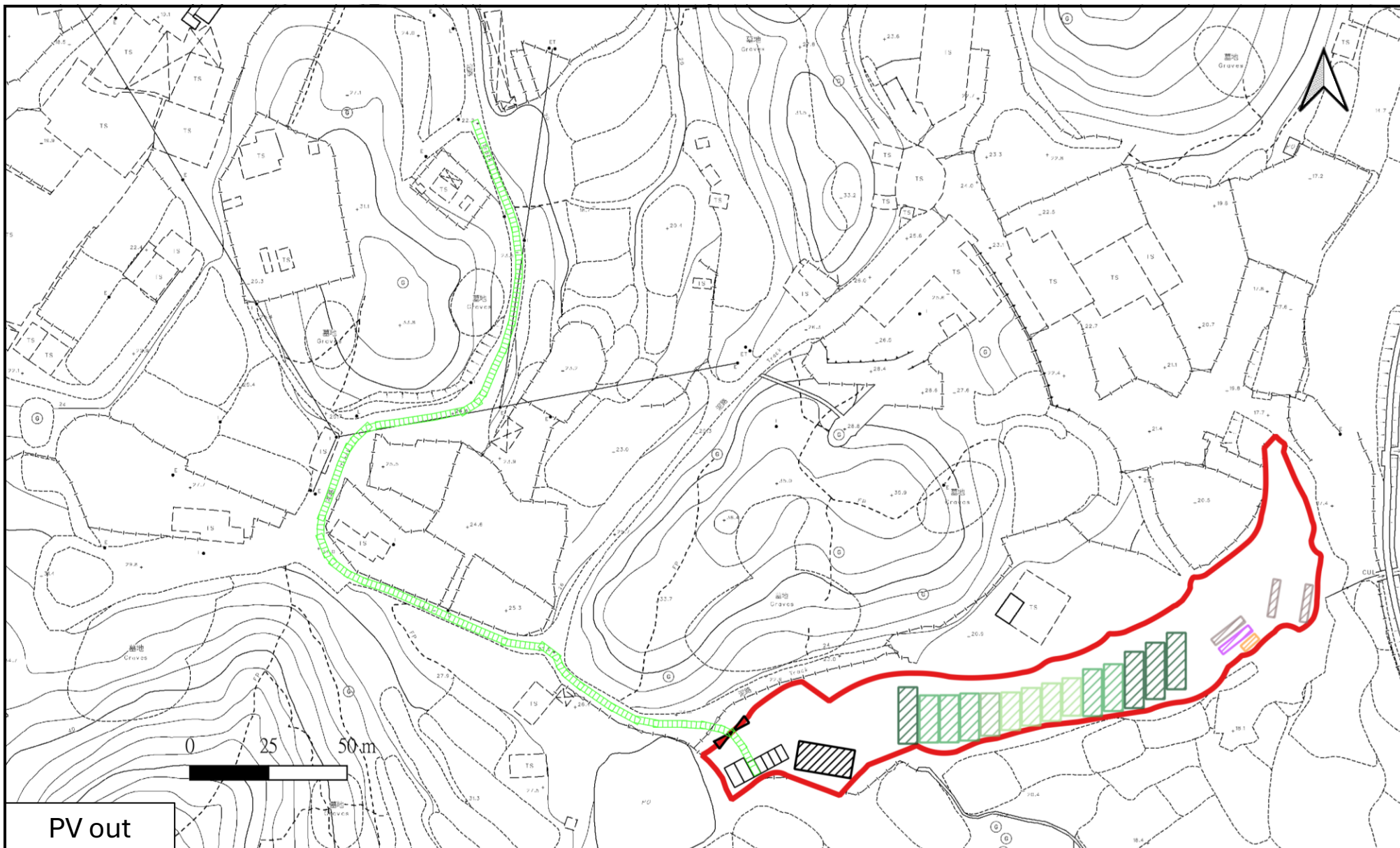
**LCH Planning and Development
Consultants Limited**

Annex 2 : Swept Path Analysis

(For reference only. Not to scale.)

Section 16 Application for Proposed Temporary Mountain Search and Rescue Training Centre and Ancillary Facilities and Associated Filling of Land for a Period of 3 Years at Lot Nos. 611 (Part) and 682 (Part) in D.D. 84, Hung Lung Hang, New Territories

(Source: HK GEODATA STORE & Town Planning Board, HKSAR Government)



PV out



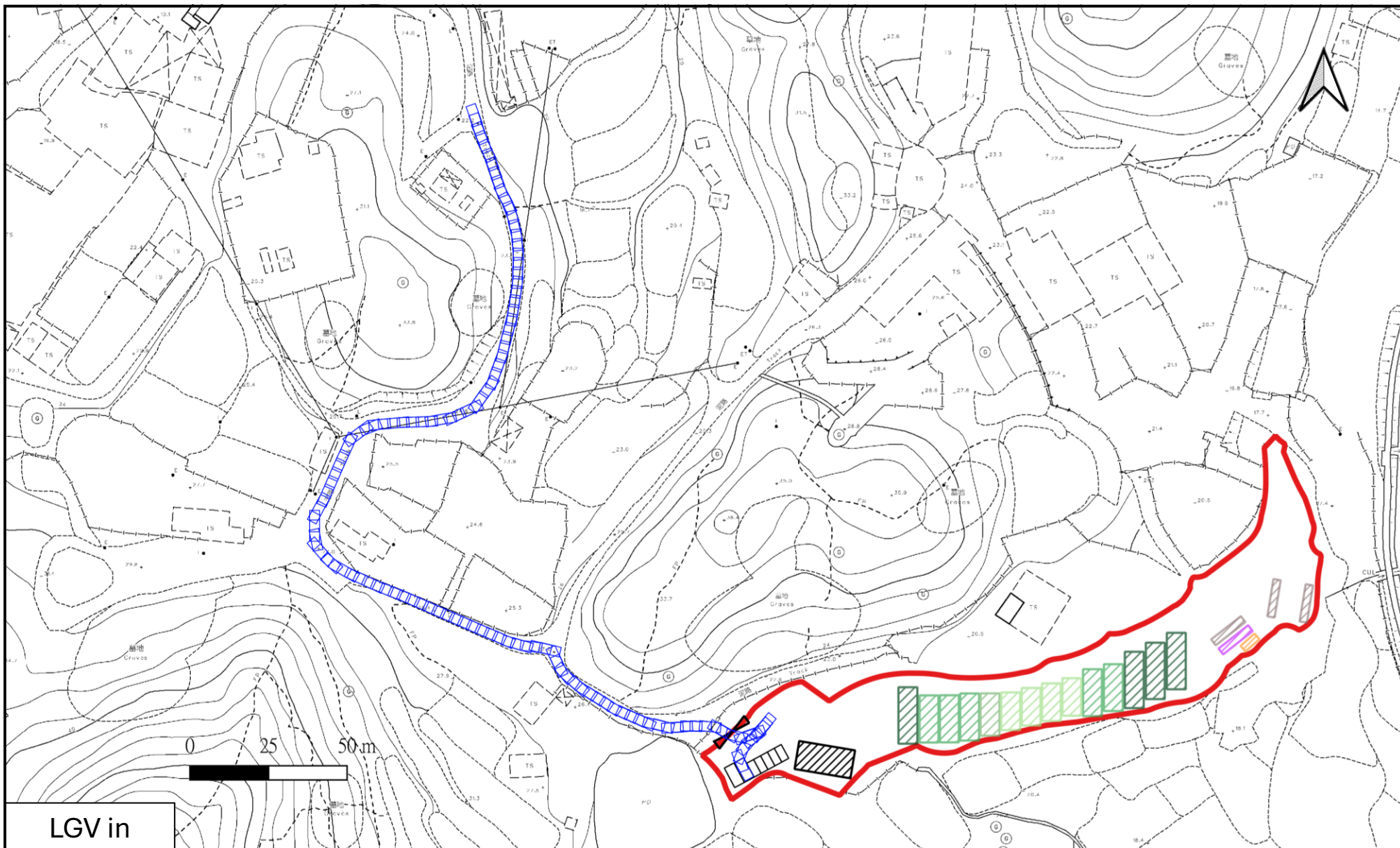
**LCH Planning and Development
Consultants Limited**

Annex 2 : Swept Path Analysis

(For reference only. Not to scale.)

Section 16 Application for Proposed Temporary Mountain Search and Rescue Training Centre and Ancillary Facilities and Associated Filling of Land for a Period of 3 Years at Lot Nos. 611 (Part) and 682 (Part) in D.D. 84, Hung Lung Hang, New Territories

(Source: HK GEODATA STORE & Town Planning Board, HKSAR Government)



LGV in



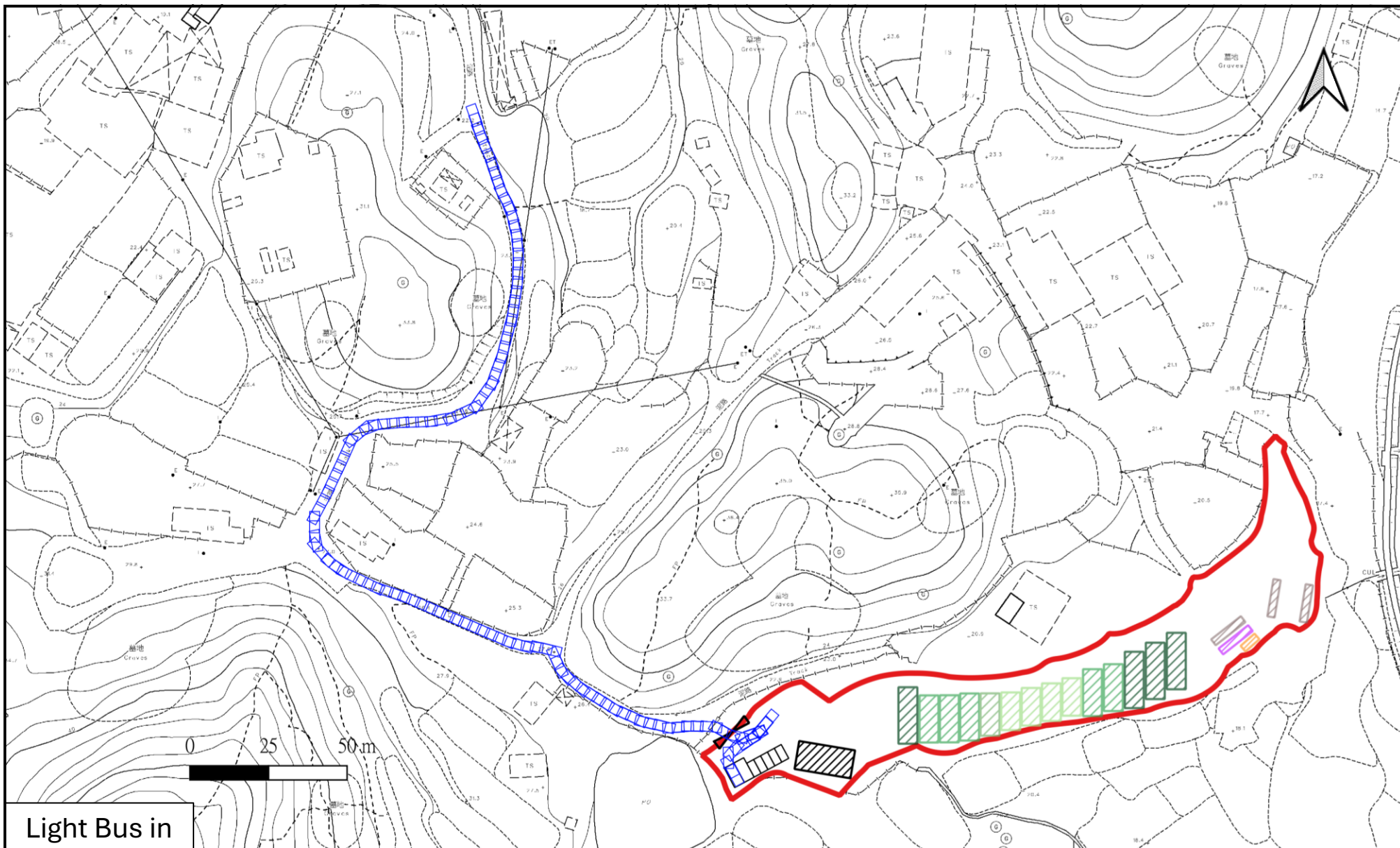
**LCH Planning and Development
Consultants Limited**

Annex 2 : Swept Path Analysis

(For reference only. Not to scale.)

Section 16 Application for Proposed Temporary Mountain Search and Rescue Training Centre and Ancillary Facilities and Associated Filling of Land for a Period of 3 Years at Lot Nos. 611 (Part) and 682 (Part) in D.D. 84, Hung Lung Hang, New Territories

(Source: HK GEODATA STORE & Town Planning Board, HKSAR Government)



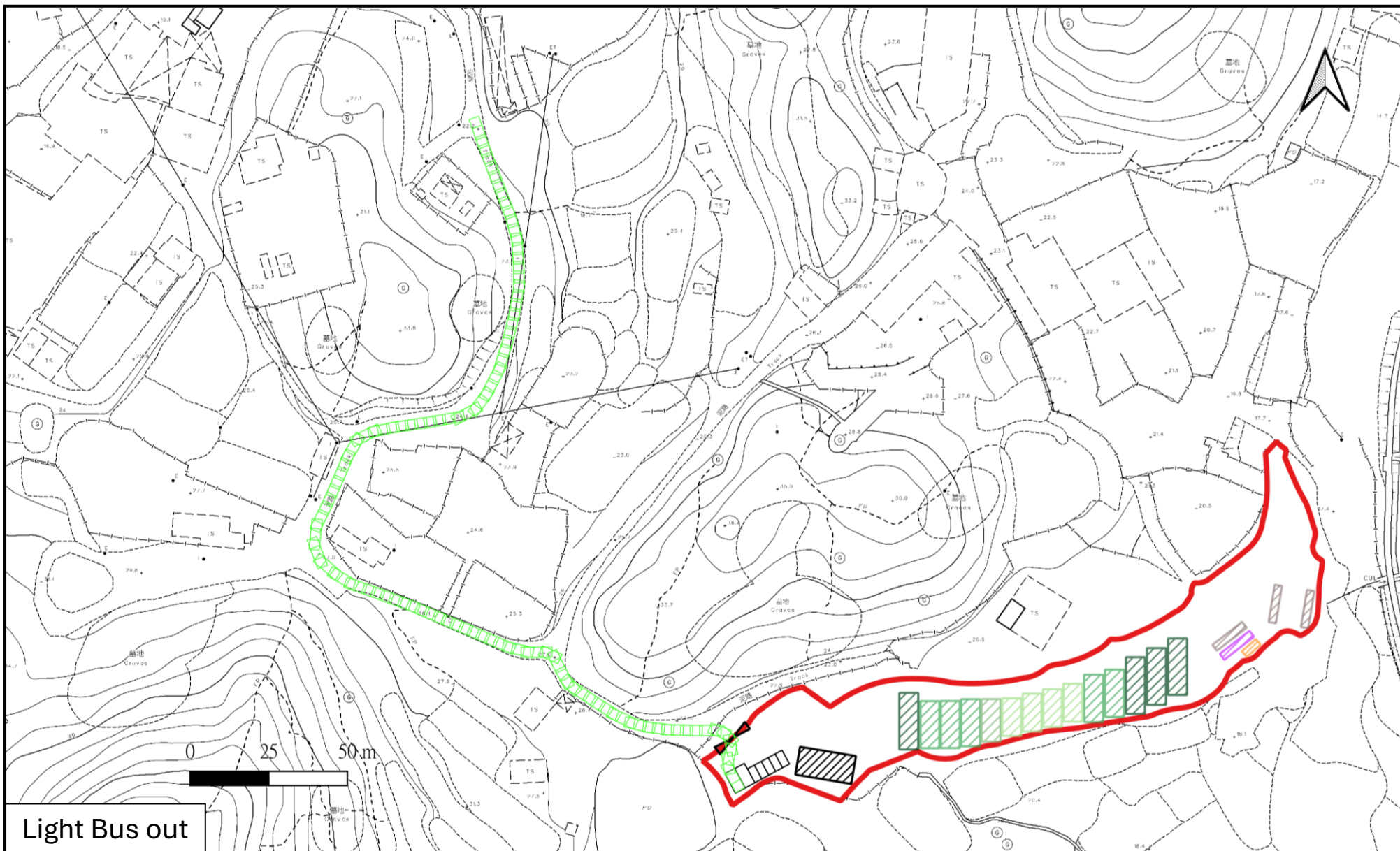
**LCH Planning and Development
Consultants Limited**

Annex 2 : Swept Path Analysis

(For reference only. Not to scale.)

Section 16 Application for Proposed Temporary Mountain Search and Rescue Training Centre and Ancillary Facilities and Associated Filling of Land for a Period of 3 Years at Lot Nos. 611 (Part) and 682 (Part) in D.D. 84, Hung Lung Hang, New Territories

(Source: HK GEODATA STORE & Town Planning Board, HKSAR Government)



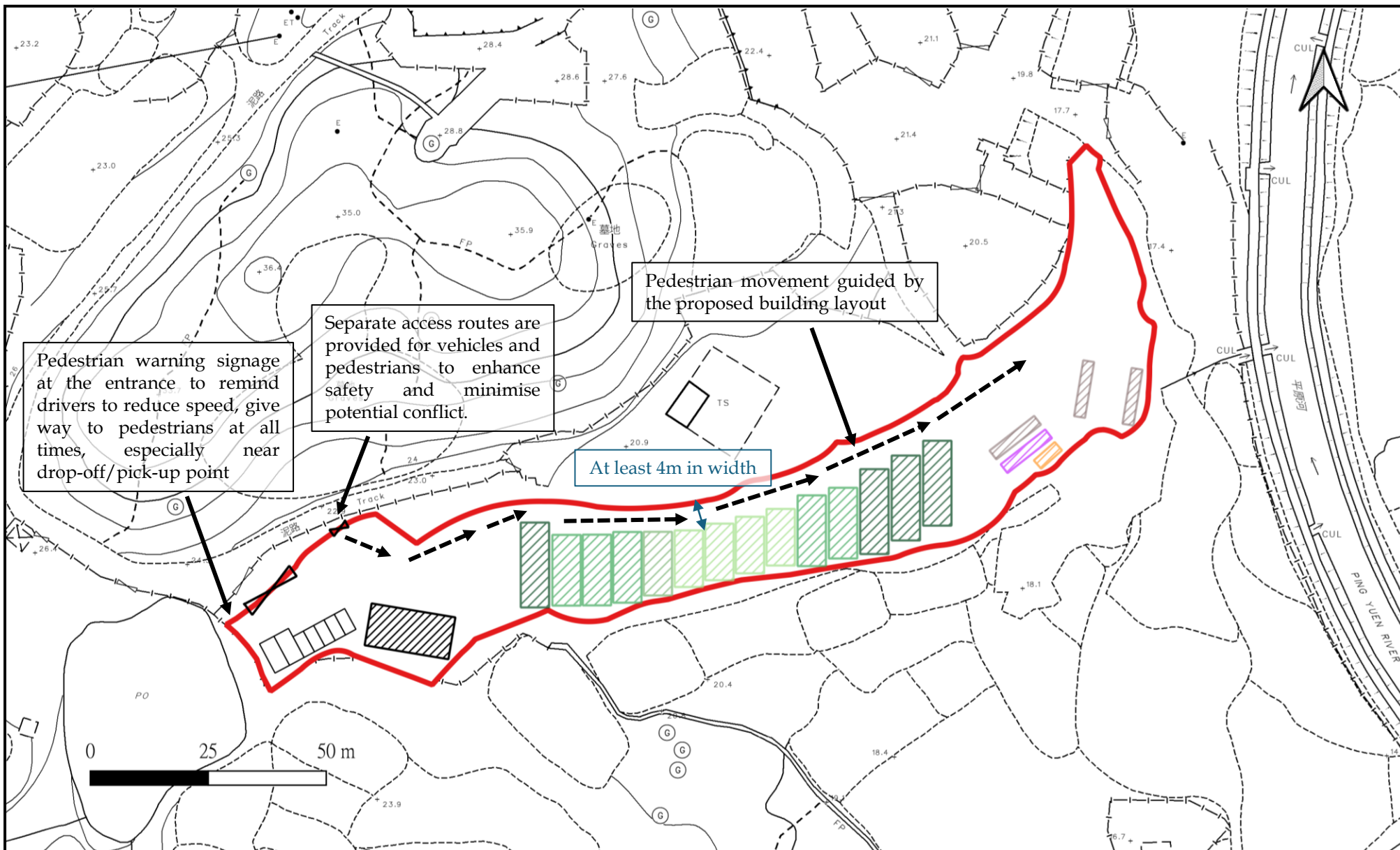
**LCH Planning and Development
Consultants Limited**

Annex 2 : Swept Path Analysis

(For reference only. Not to scale.)

Section 16 Application for Proposed Temporary Mountain Search and Rescue Training Centre and Ancillary Facilities and Associated Filling of Land for a Period of 3 Years at Lot Nos. 611 (Part) and 682 (Part) in D.D. 84, Hung Lung Hang, New Territories

(Source: HK GEODATA STORE & Town Planning Board, HKSAR Government)



**LCH Planning and Development
Consultants Limited**

Annex 3 : Proposed Pedestrian Facilities and Management Measures

(For reference only. Not to scale.)

Section 16 Application for Proposed Temporary Mountain Search and Rescue Training Centre and Ancillary Facilities and Associated Filling of Land for a Period of 3 Years at Lot Nos. 611 (Part) and 682 (Part) in D.D. 84, Hung Lung Hang, New Territories

(Source: HK GEODATA STORE & Town Planning Board, HKSAR Government)